

# Connections through Interpretation

*“Through interpretation, understanding;  
through understanding, appreciation;  
through appreciation, protection.”*

Freeman Tilden, 1957

**Jim Brangan**  
**Cultural Heritage and Recreation Coordinator**  
**Lake Champlain Basin Program**

# LCBP Wayside Exhibits




A new wayside exhibit on the Burlington, VT Heritage Trail.

# Interpretation Afloat



# Shelburne Bay Paddling Guide



**site 6 - magma dikes**  
If you paddle close to the shoreline as you round the northern point of Adams Hill, you can see one of the area's most unique geologic features—a magma dike. Look closely to find the dike that connects...

**site 9 - shelburne shipyard**  
If Lake Champlain was a "water highway," Shelburne Shipyard was its Detroit. More than 12 side-wheel steamer excursion boats were built here between the 1870s and the 1920s. The shipyard was the home to the Champlain Transportation Company, the predecessor of Shelburne Island in the 1930s.

**site 10 - red rocks park**  
If you are prepared with good water clothes, slick shoes, paddling experience and good judgment, you can paddle the red rocks. The distance can be as long as 1.5 miles, but the trail can be as short as 0.5 miles. The trail is a mix of red and tan rock that is all up toward the west. Both the light and dark red granite formations at Red Rocks Park and over thousands of years of erosion during the Cambrian period, over time...

**site 11 - east shore land use and water quality**  
You know that over 60,000 people get their water from Shelburne Bay? Because so many people rely on this water supply, government and private citizens have been working to preserve water quality in Shelburne Bay. The small stream emptying into the bay and the Queen City Park neighborhood in Shelburne Bay are two of the areas that the Vermont Department of Environmental Conservation (DEC) has designated as "critical source areas." These areas are important because they filter out and other particles, like sediment, that make its way into the streams of South Burlington. The town of Shelburne and the Chittenden County Regional...



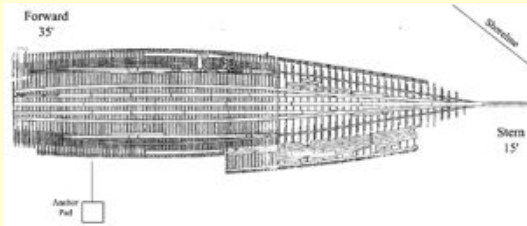

...on the Lake Champlain. The Shelburne Shipyard is a full service marina offering shore land and mechanical repairs, water use age and cosmetic boat repairs. To learn more about the Shipyard, visit our website at [www.shelburneshipyard.com](http://www.shelburneshipyard.com).



Planning Commission to reduce the impact of storm water pollution on Shelburne Bay's water quality through permitting, mapping of storm drains, and public, education and outreach.



# Under the Waves



# Crossing the Lake



**Ferry Audio**  
about "The Adirondack"  
—America's oldest ferry

700.5 FM

Vermont  
**Music!**  
Lake Champlain  
**History!**

Listen in your car, or borrow a headset,  
which are available in the gift shop. It's free!





# Cultural Connections



*“Corridor of Commerce”*

# Geographical Connections



# America's 1<sup>st</sup> National Water Trail

